

Comber Greenway






















When you are on the National Cycle Network you will see these signs, red for National Route, blue for Regional Route.



Comber Greenway Access Points

1. Dee Street
2. Manderson Street
3. Hollywood Arches
4. Beersbridge Road
5. North Road Steps
6. Sandown Road
7. Knock Road
8. Barnetts Road / Kings Road
9. Abbey Road
10. North Sperrin
11. Upperlands Walk, Tullycarnet
12. East Link Road, Dundonald
13. Quarry Lane, Dundonald
14. Comber Road / Old Dundonald Road, Dundonald
15. Millmount Road, Dundonald
16. The Billy Neill (MBE) Centre For Soccer Excellence
17. Ballyrainey Road, Comber
18. Belfast Road, Comber

	Comber Greenway
	National Cycle Network on road
	National Cycle Network Traffic-free
	Access point
	Public telephone
	Public toilets
	Bike shop
	Post office
	Cafe
	Shop
	Library
	Parking
	Signalled crossing
	Viewpoint
	Tourist attraction

This material is based upon Crown Copyright and is reproduced with the permission of Land and Property Services under delegated authority from the Controller of Her Majesty's Stationery Office, © Crown copyright and database rights. Permit number 80154.